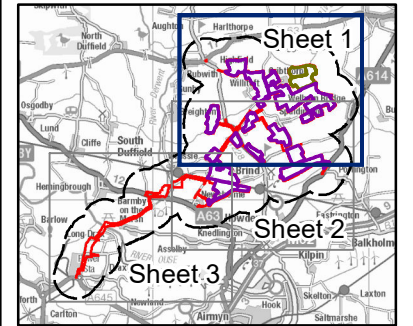


PROJECT
East Yorkshire Solar Farm

CLIENT
East Yorkshire Solar Farm Limited

CONSULTANT
AECOM Limited
Midpoint,
Alencon Link
Basingstoke, RG21 7PP
www.aecom.com

- LEGEND**
- Order limits
 - Land not included in the Order limits
 - Solar PV Site (xx = Solar PV Area)
 - Ecology Mitigation Area (xx = Ecology Mitigation Area)
 - 1km Buffer of the Order limits
 - Statutory Main River
 - Ordinary Watercourse
 - Indicative HDD Area
- Watercourse Crossing**
- ✕ Access Track Crossing
 - ✕ Grid Connection Cable Indicative
 - ✕ Open-Cut Watercourse
 - ✕ Interconnecting Cable Indicative
 - ✕ Open-Cut Watercourse
- Internal Drainage Board (IDB)**
- Ouse and Humber Drainage Board



ISSUE PURPOSE
Environmental Statement

PROJECT NUMBER
60683115

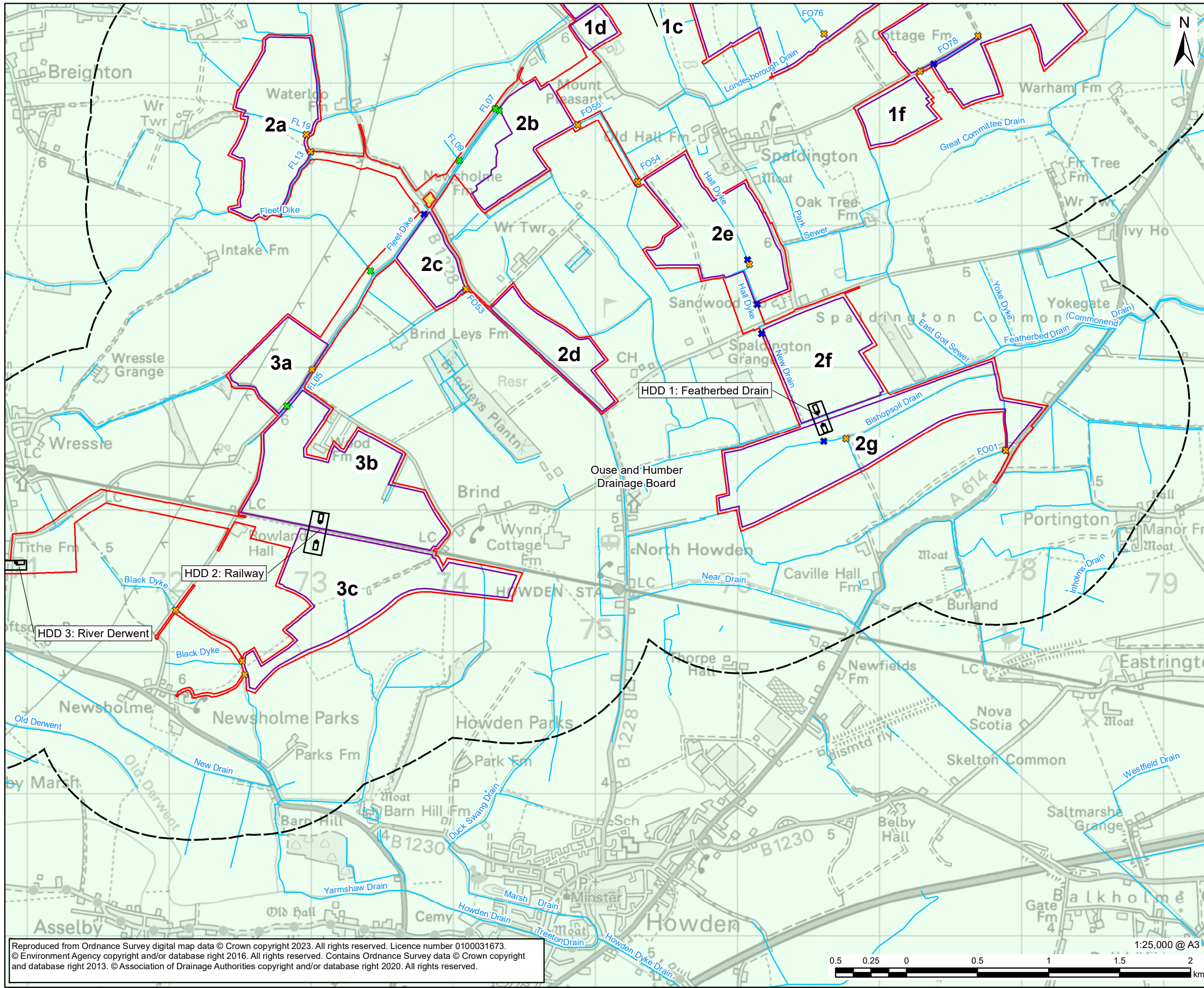
FIGURE TITLE
Drain Names
Sheet 1 of 3

FIGURE NUMBER
Figure 9-2

Reproduced from Ordnance Survey digital map data © Crown copyright 2023. All rights reserved. Licence number 0100031673.
© Environment Agency copyright and/or database right 2016. All rights reserved. Contains Ordnance Survey data © Crown copyright and database right 2013. © Association of Drainage Authorities copyright and/or database right 2020. All rights reserved.

HDD 1: Featherbed Drain





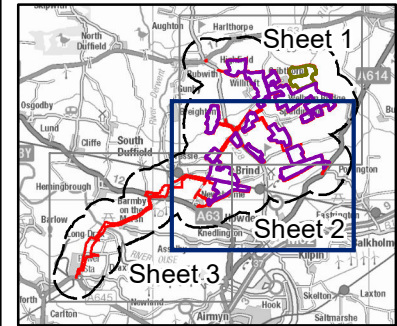
AECOM

PROJECT
East Yorkshire Solar Farm

CLIENT
East Yorkshire Solar Farm Limited

CONSULTANT
AECOM Limited
Midpoint,
Alencon Link
Basingstoke, RG21 7PP
www.aecom.com

- LEGEND**
- Order limits
 - Land not included in the Order limits
 - Solar PV Site (xx = Solar PV Area)
 - 1km Buffer of the Order limits
 - Statutory Main River
 - Ordinary Watercourse
 - Indicative HDD Area
- Watercourse Crossing**
- ✕ Access Track Crossing
 - ✕ Grid Connection Cable Indicative Open-Cut Watercourse
 - ✕ Interconnecting Cable Indicative Open-Cut Watercourse
- Internal Drainage Board (IDB)**
- Ouse and Humber Drainage Board



Reproduced from Ordnance Survey digital map data © Crown copyright 2023. All rights reserved. Licence number 0100031673.
 © Environment Agency copyright and/or database right 2016. All rights reserved. Contains Ordnance Survey data © Crown copyright and database right 2013. © Association of Drainage Authorities copyright and/or database right 2020. All rights reserved.

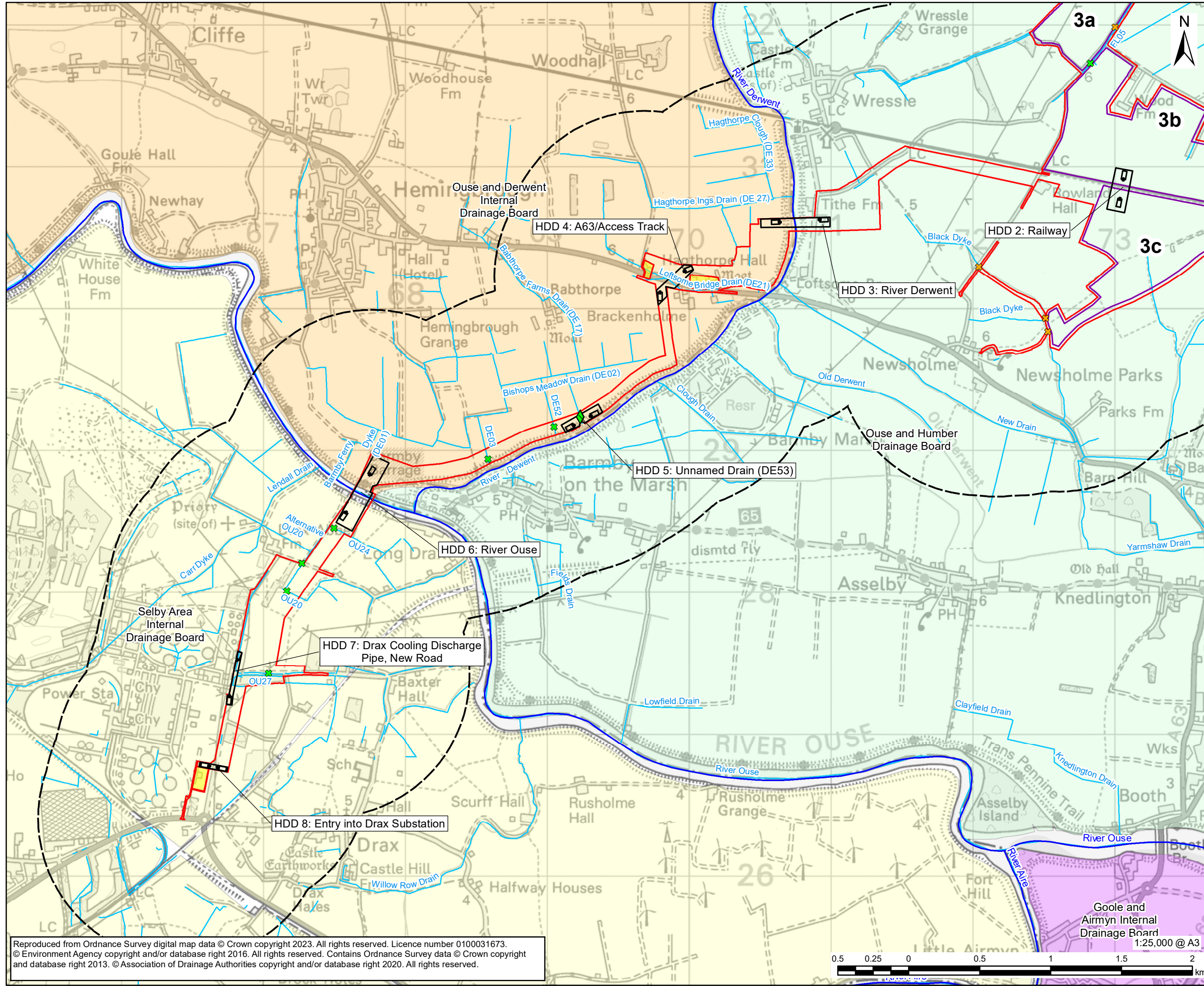


ISSUE PURPOSE
Environmental Statement

PROJECT NUMBER
60683115

FIGURE TITLE
Drain Names
Sheet 2 of 3

FIGURE NUMBER
Figure 9-2



PROJECT
East Yorkshire Solar Farm

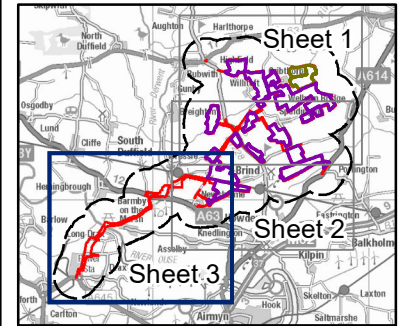
CLIENT
East Yorkshire Solar Farm Limited

CONSULTANT
AECOM Limited
Midpoint,
Alencon Link
Basingstoke, RG21 7PP
www.aecom.com

- LEGEND**
- Order limits
 - Land not included in the Order limits
 - Solar PV Site (xx = Solar PV Area)
 - 1km Buffer of the Order limits
 - Statutory Main River
 - Ordinary Watercourse
 - Indicative HDD Area
 - ◆ Temporary Span Bridge Crossing

- Watercourse Crossing**
- ✕ Access Track Crossing
 - ✕ Grid Connection Cable Indicative Open-Cut Watercourse
 - ✕ Interconnecting Cable Indicative Open-Cut Watercourse

- Internal Drainage Board (IDB)**
- Goole and Airmyn Internal Drainage Board
 - Ouse and Derwent Internal Drainage Board
 - Ouse and Humber Drainage Board
 - Selby Area Internal Drainage Board




ISSUE PURPOSE
Environmental Statement

PROJECT NUMBER
60683115

FIGURE TITLE
Drain Names
Sheet 3 of 3

FIGURE NUMBER
Figure 9-2

Reproduced from Ordnance Survey digital map data © Crown copyright 2023. All rights reserved. Licence number 0100031673.
© Environment Agency copyright and/or database right 2016. All rights reserved. Contains Ordnance Survey data © Crown copyright and database right 2013. © Association of Drainage Authorities copyright and/or database right 2020. All rights reserved.



This drawing has been prepared for the use of AECOM's client. It may not be used, modified, reproduced or relied upon by third parties, except as agreed by AECOM or as required by law. AECOM accepts no responsibility, and denies any liability whatsoever, to any party that uses or relies on this drawing without AECOM's express written consent. Do not scale this document. All measurements must be obtained from the stated dimensions.